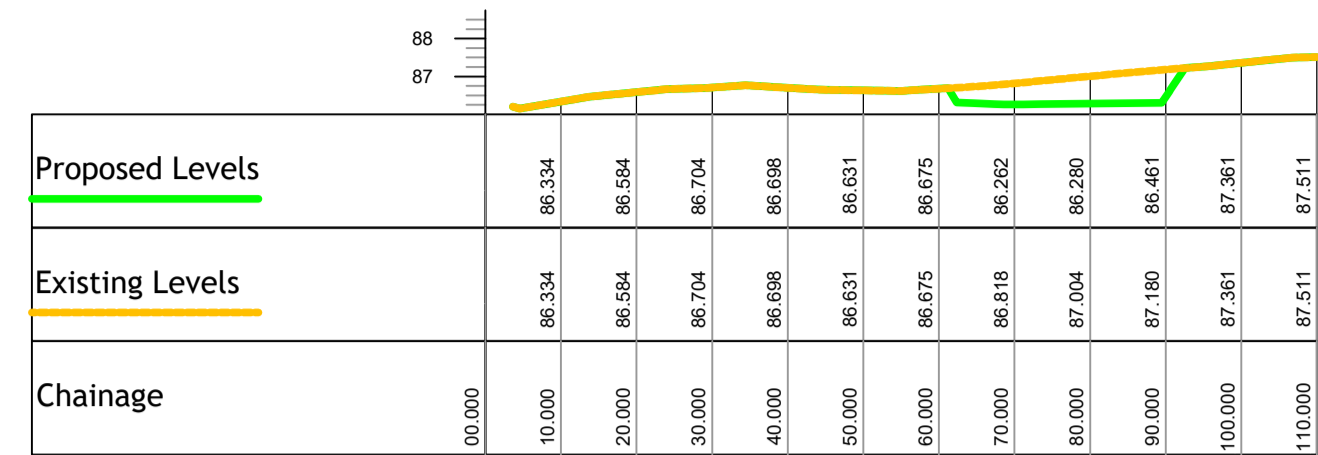
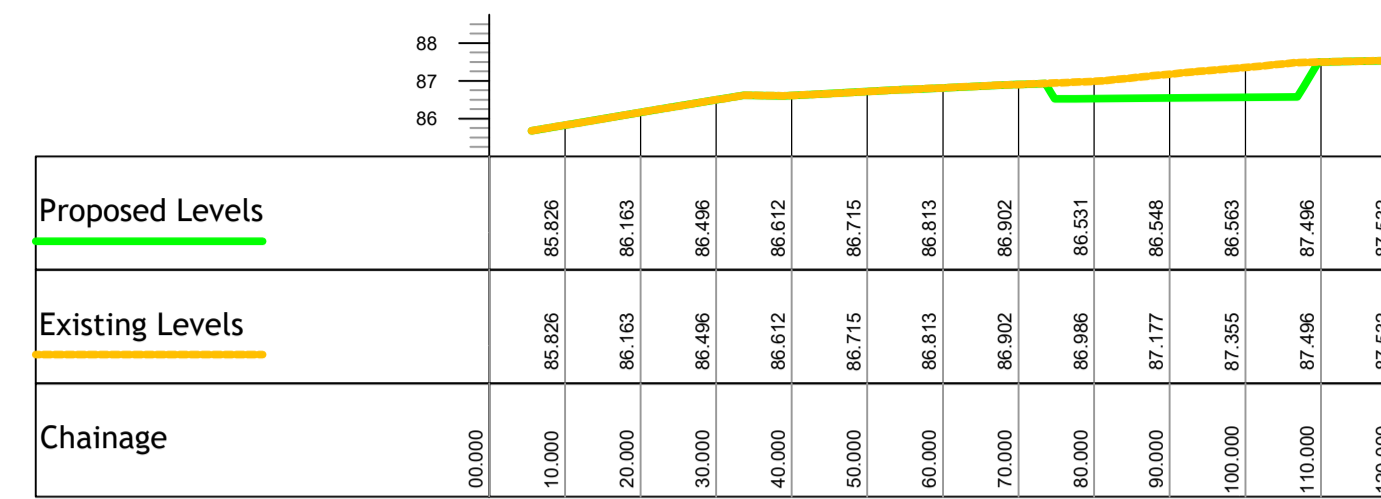


SECTION 1 - LONGSECTION
SCALE: H 1:1000,V 1:200. DATUM: 85.000

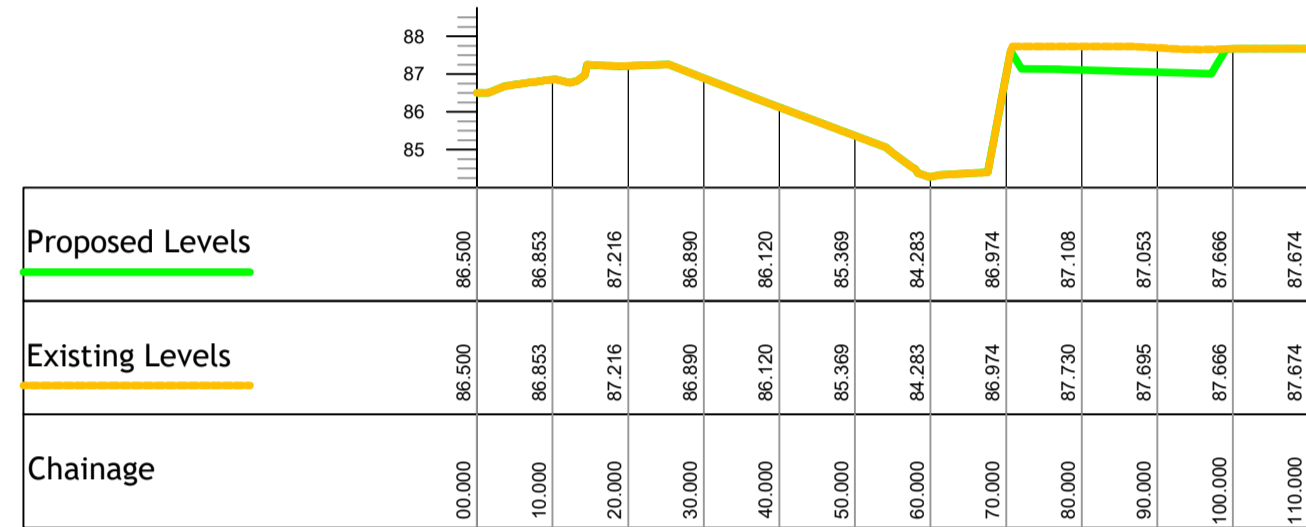


SECTION 2 - LONGSECTION
SCALE: H 1:1000,V 1:200. DATUM: 86.000

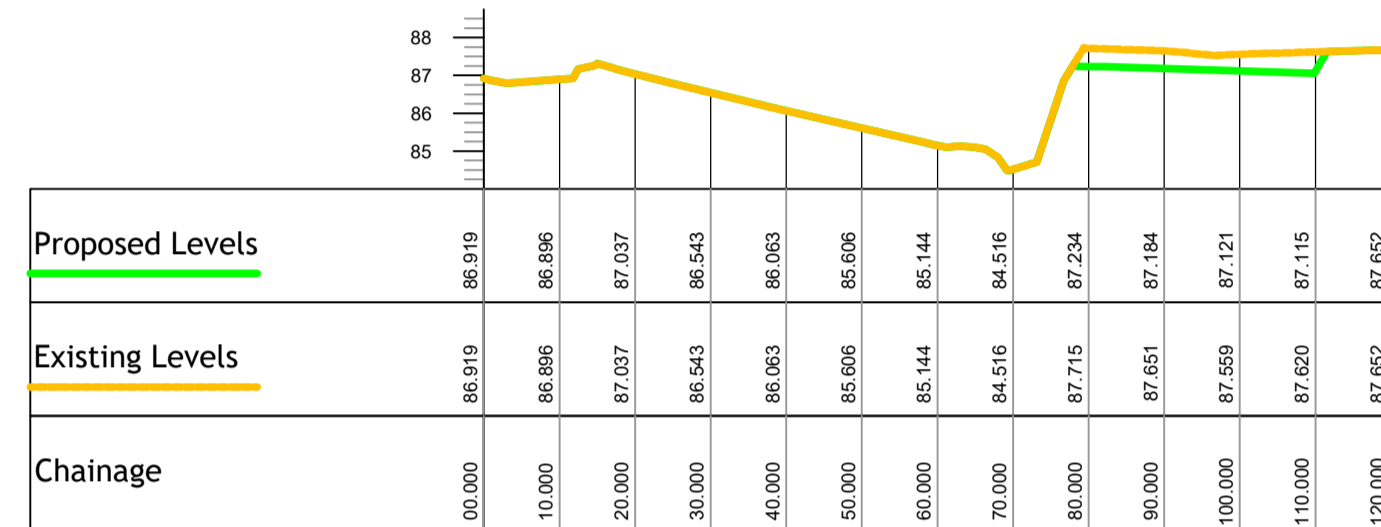


SECTION 3 - LONGSECTION
SCALE: H 1:1000,V 1:200. DATUM: 85.000

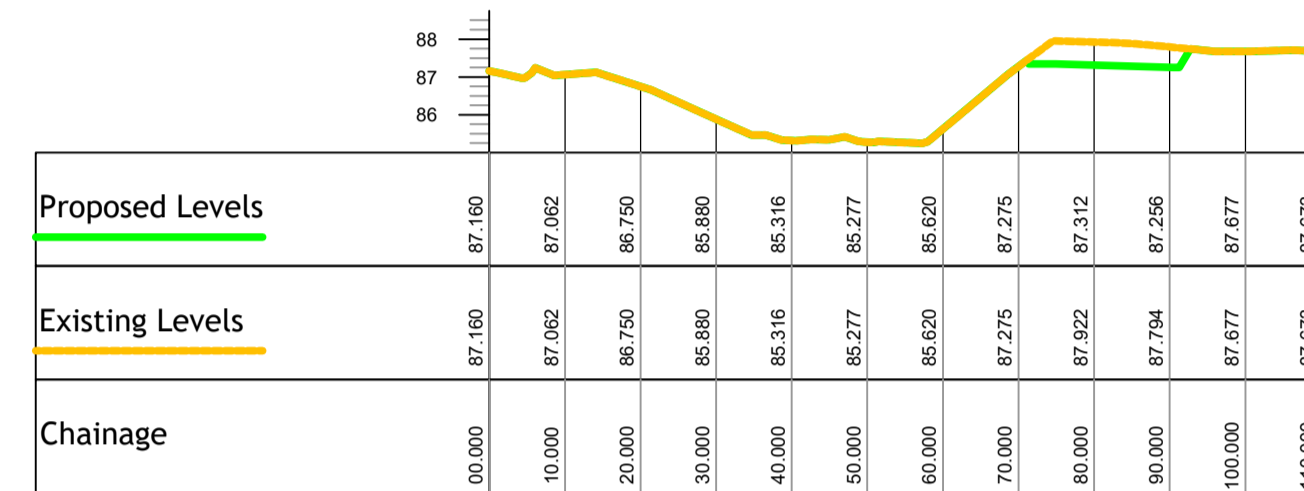
REFER TO DRAWING 192229-PUNCH-XX-XX-DR-C-0814 FOR SECTION LOCATIONS



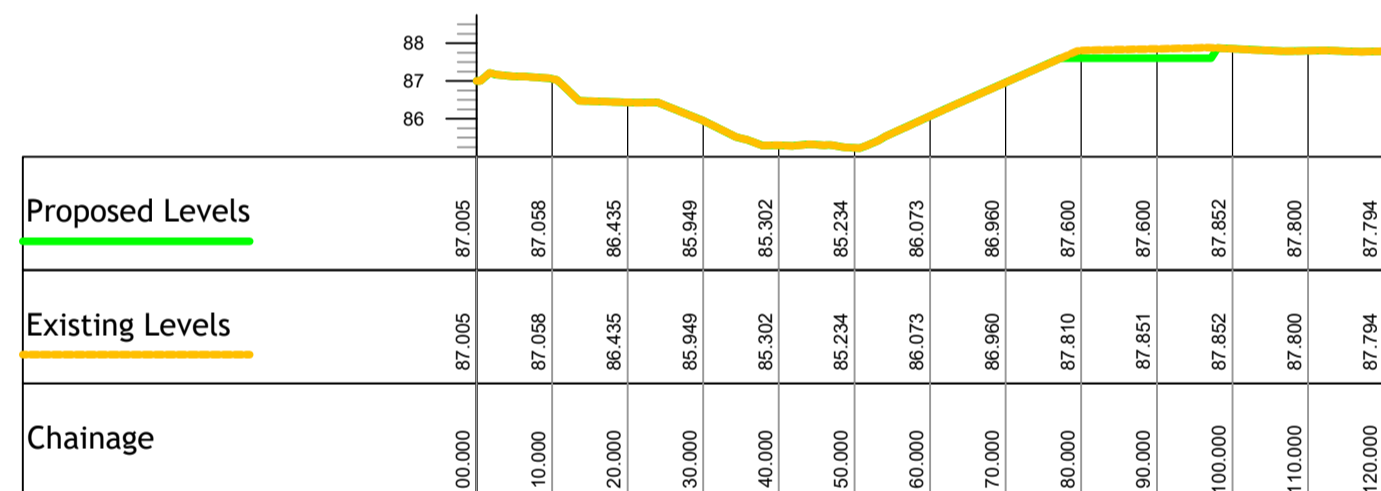
SECTION 4 - LONGSECTION
SCALE: H 1:1000,V 1:200. DATUM: 84.000



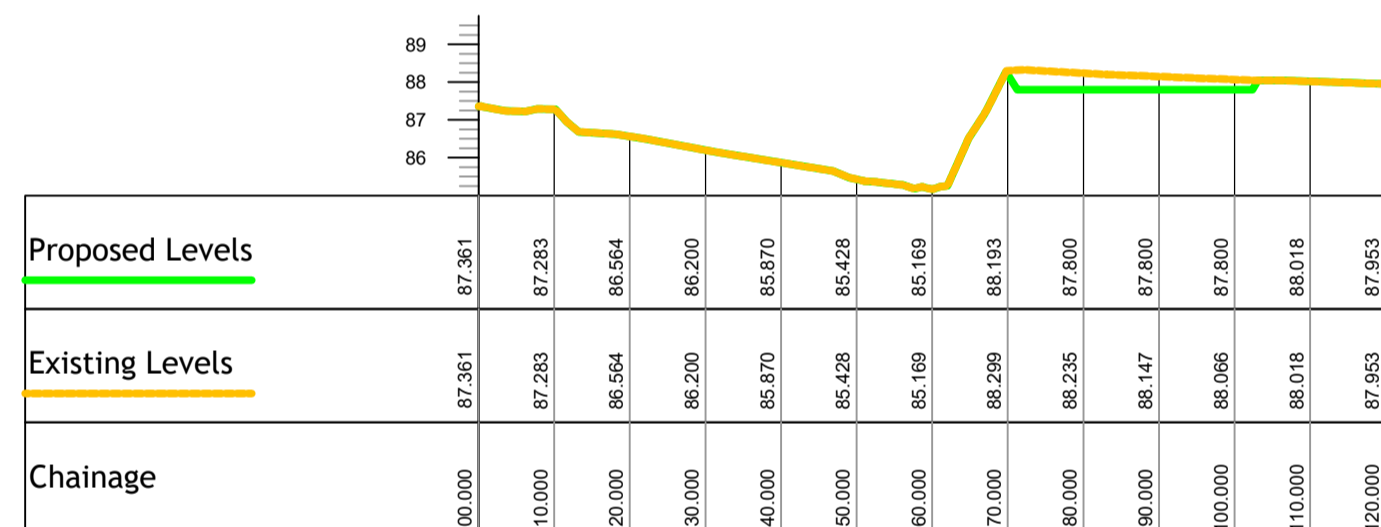
SECTION 5 - LONGSECTION
SCALE: H 1:1000,V 1:200. DATUM: 84.000



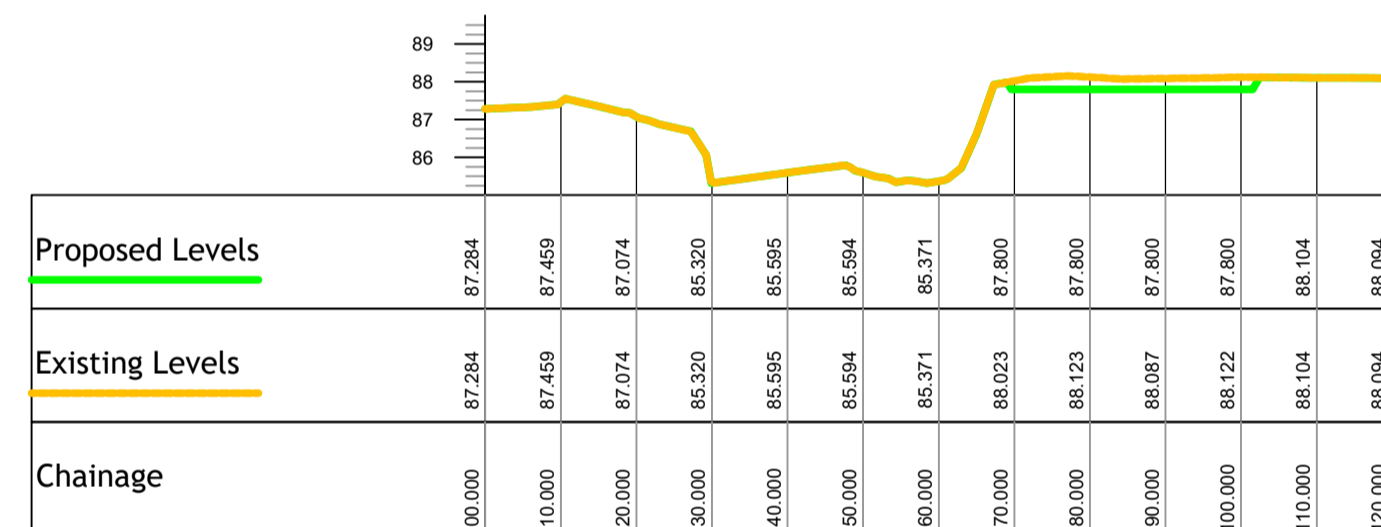
SECTION 6 - LONGSECTION
SCALE: H 1:1000,V 1:200. DATUM: 85.000



SECTION 7 - LONGSECTION
SCALE: H 1:1000,V 1:200. DATUM: 85.000



SECTION 8 - LONGSECTION
SCALE: H 1:1000,V 1:200. DATUM: 85.000



SECTION 9 - LONGSECTION
SCALE: H 1:1000,V 1:200. DATUM: 85.000

Rev	Amendment	By	Date	Rev	Amendment	By	Date	Client:
C01	ISSUED FOR PLANNING	PJM	2022-03-23					