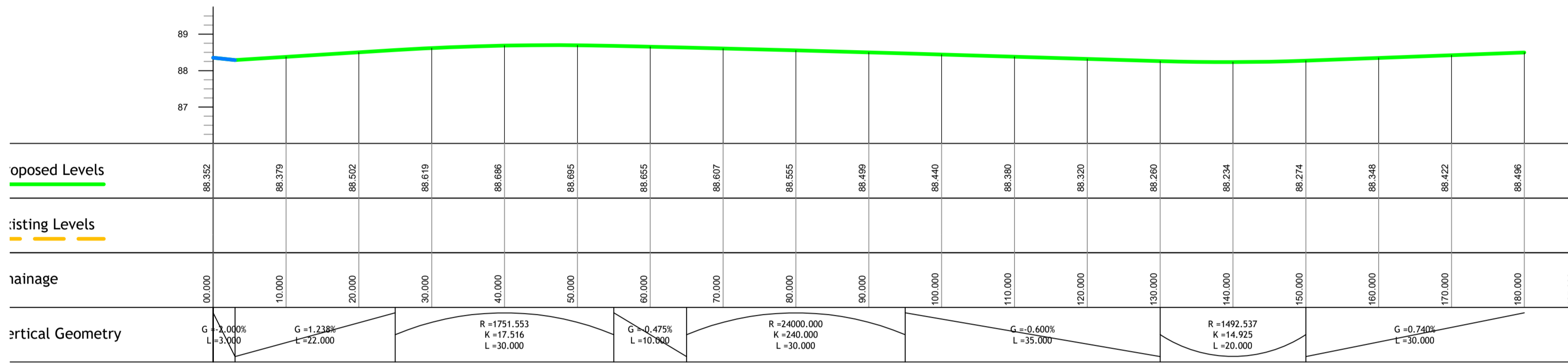
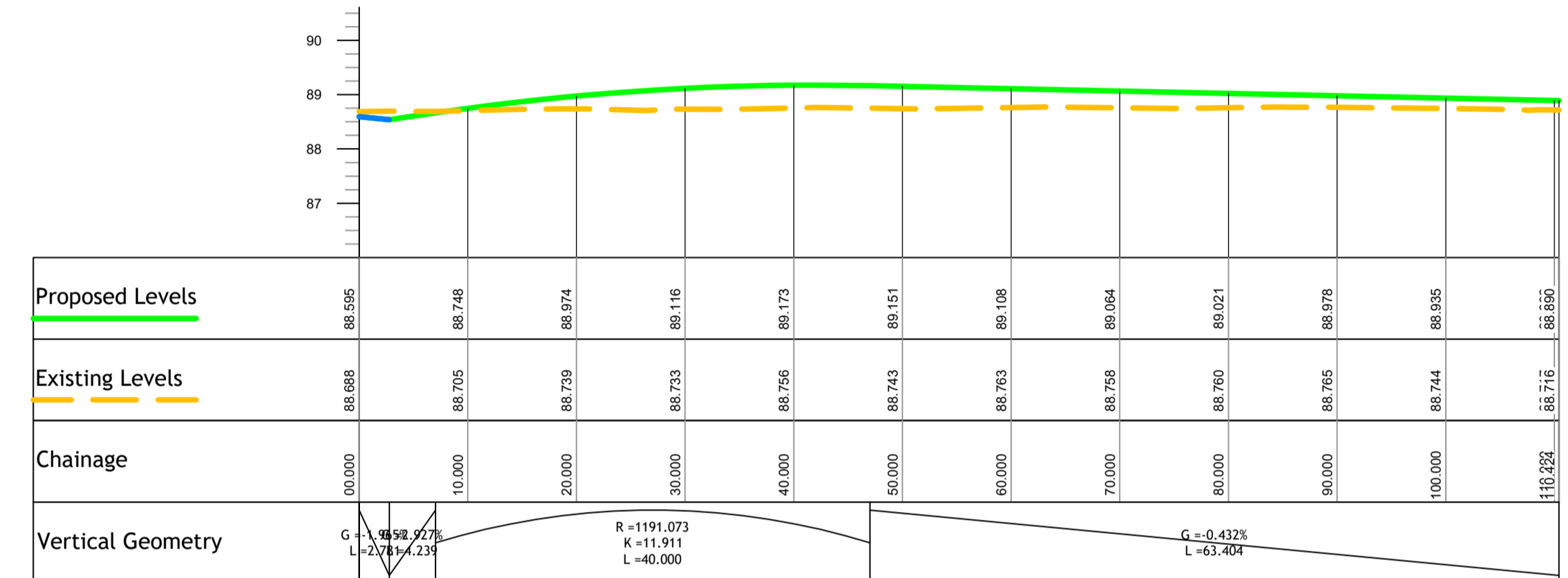




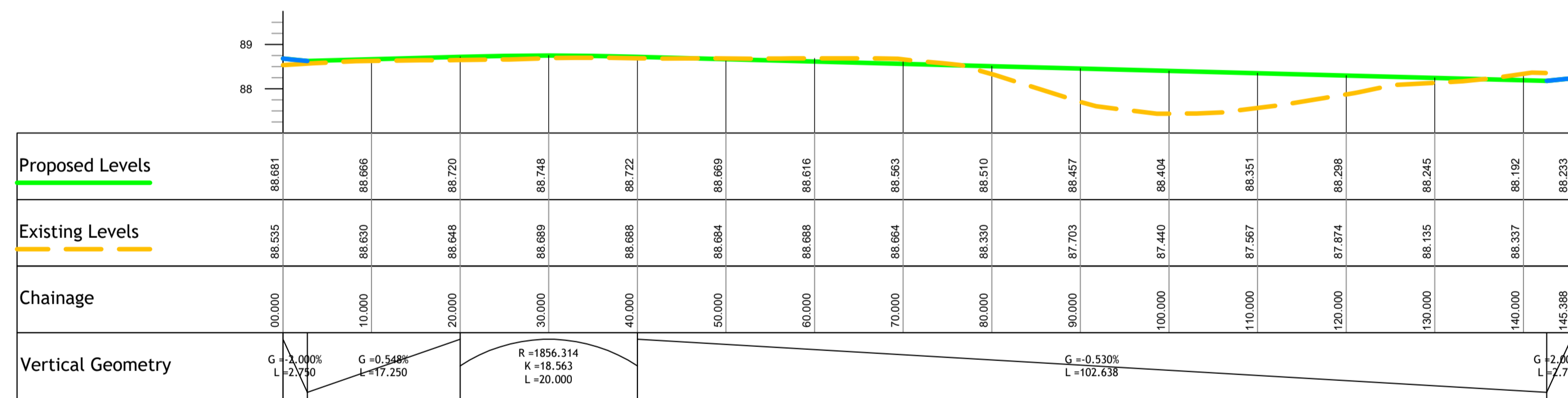
STREET - 38 - LONGSECTION
SCALE: H 1:500,V 1:100. DATUM: 87.000



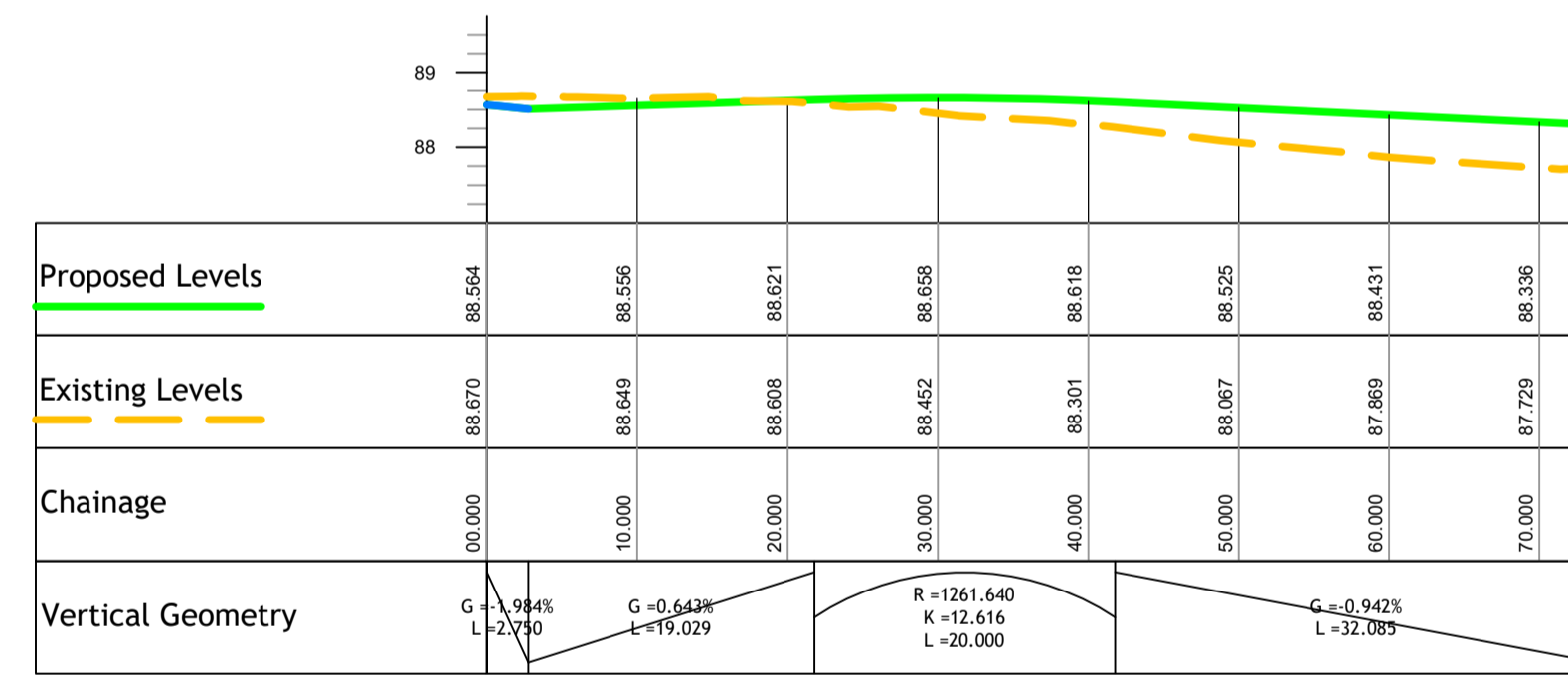
STREET - 39A - LONGSECTION
SCALE: H 1:500,V 1:100. DATUM: 86.000



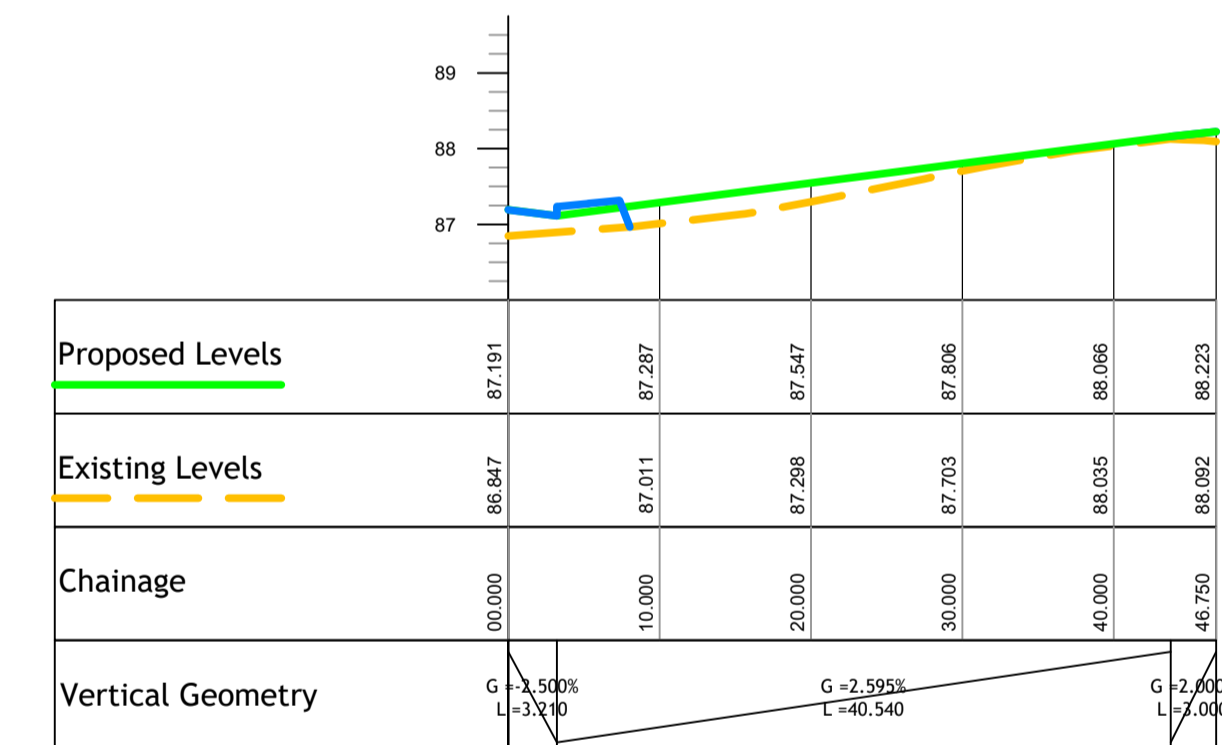
STREET - 40 - LONGSECTION
SCALE: H 1:500,V 1:100. DATUM: 86.000



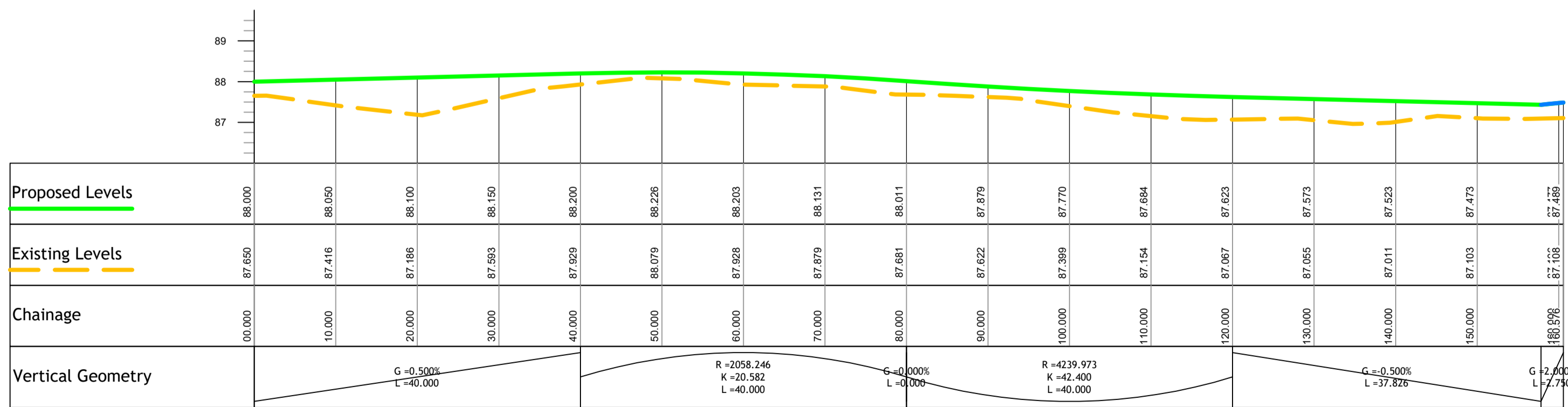
STREET - 41B - LONGSECTION
SCALE: H 1:500,V 1:100. DATUM: 87.000



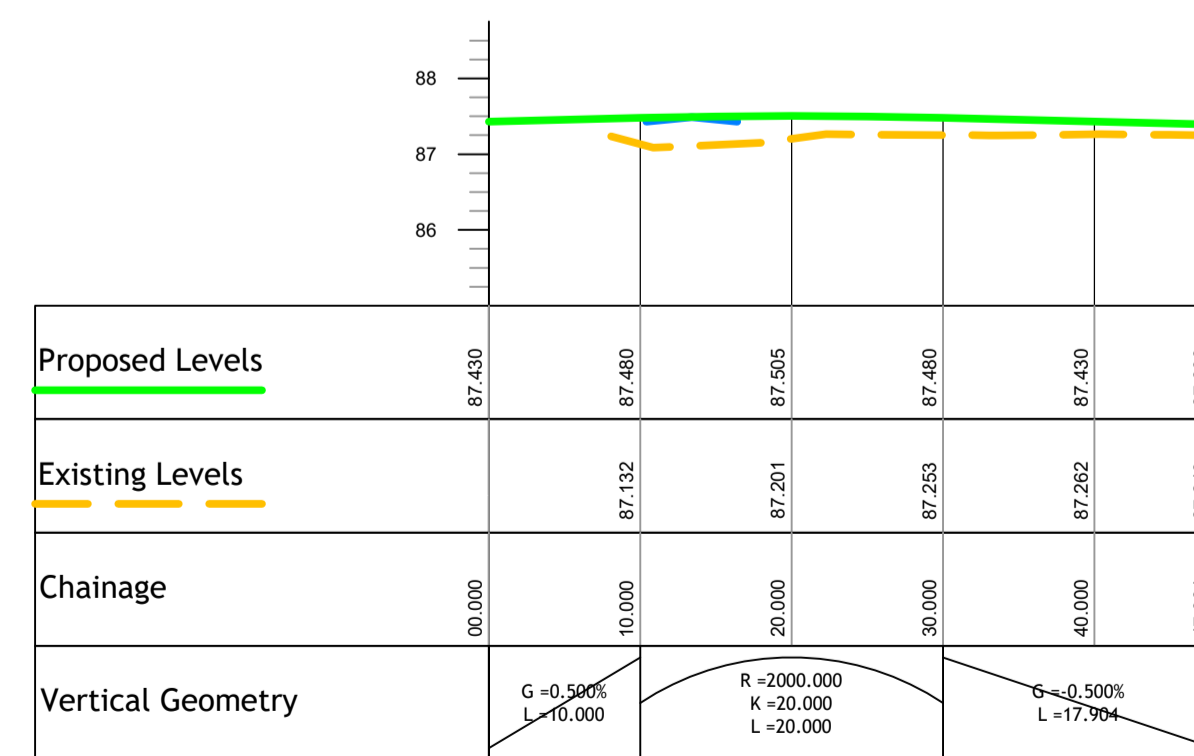
STREET - 42 - LONGSECTION
SCALE: H 1:500,V 1:100. DATUM: 87.000



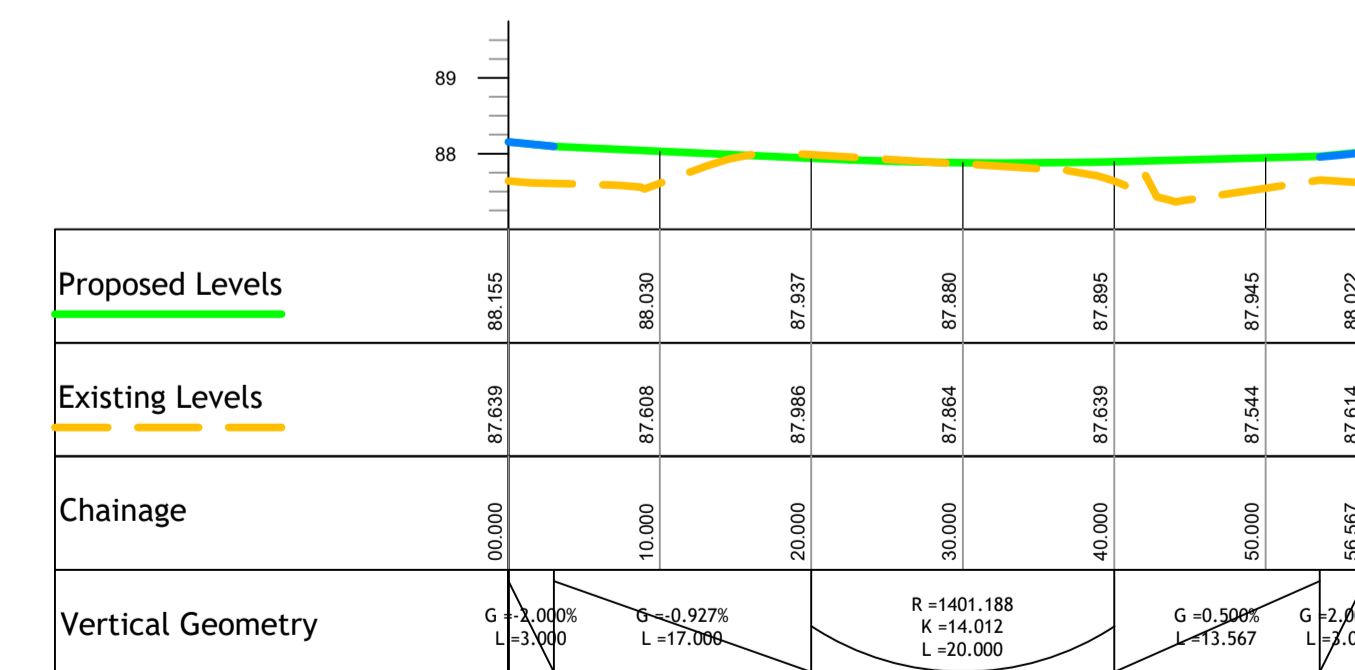
STREET - 51 - LONGSECTION
SCALE: H 1:500,V 1:100. DATUM: 86.000



STREET - 52 - LONGSECTION
SCALE: H 1:500,V 1:100. DATUM: 86.000



STREET - 53 - LONGSECTION
SCALE: H 1:500,V 1:100. DATUM: 85.000



STREET - 54 - LONGSECTION
SCALE: H 1:500,V 1:100. DATUM: 87.000

Rev	Amendment	By	Date	Rev	Amendment	By	Date
C01	ISSUED FOR PLANNING	IBS	2021-09-03				
P01	REVISED AS PER NEW LAYOUT	PJM	2022-02-17				
C02	ISSUED FOR PLANNING	IBS	2022-03-23				
C03	ISSUED FOR PLANNING	IBS	2022-03-31				

Rev	Amendment	By	Date	Client: