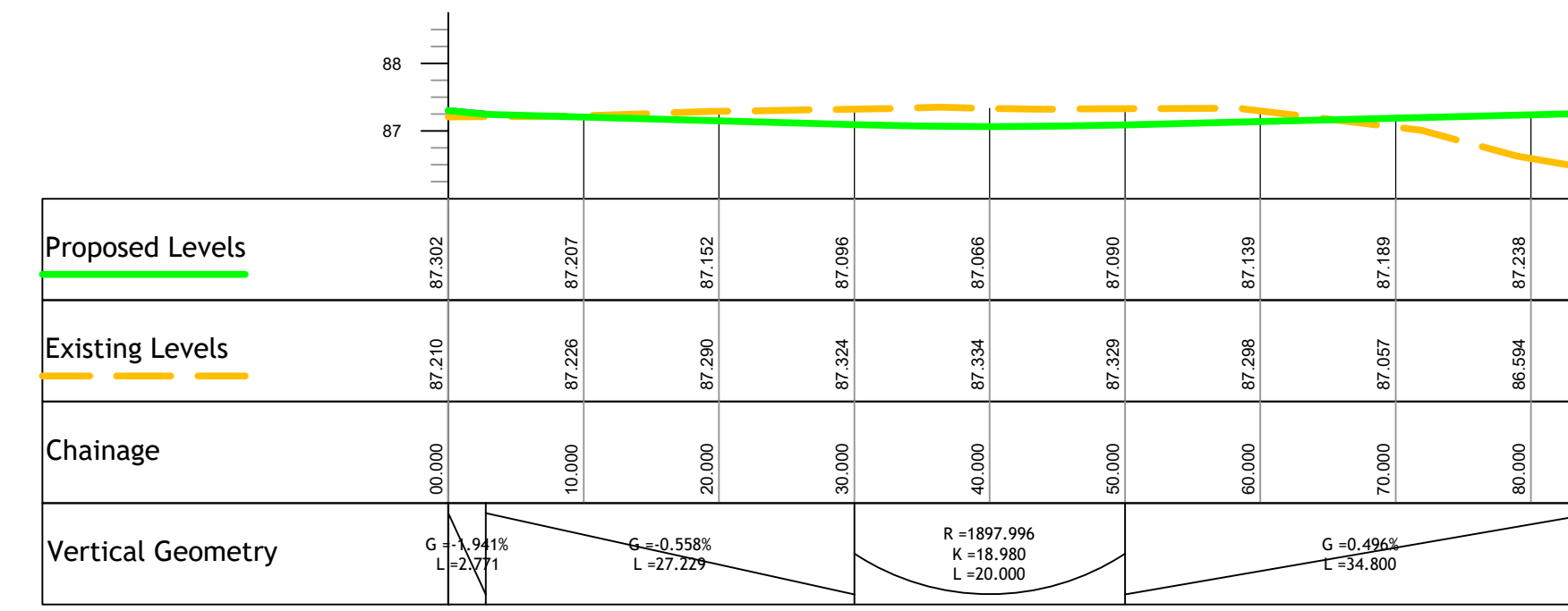
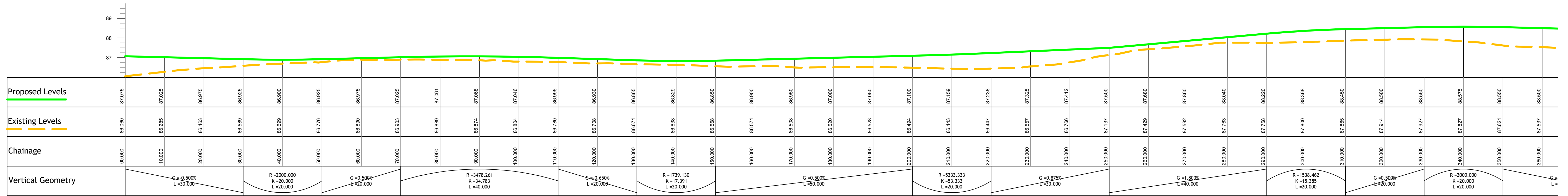


STREET - 1 - LONGSECTION
SCALE: H 1:500, V 1:100. DATUM: 86.000



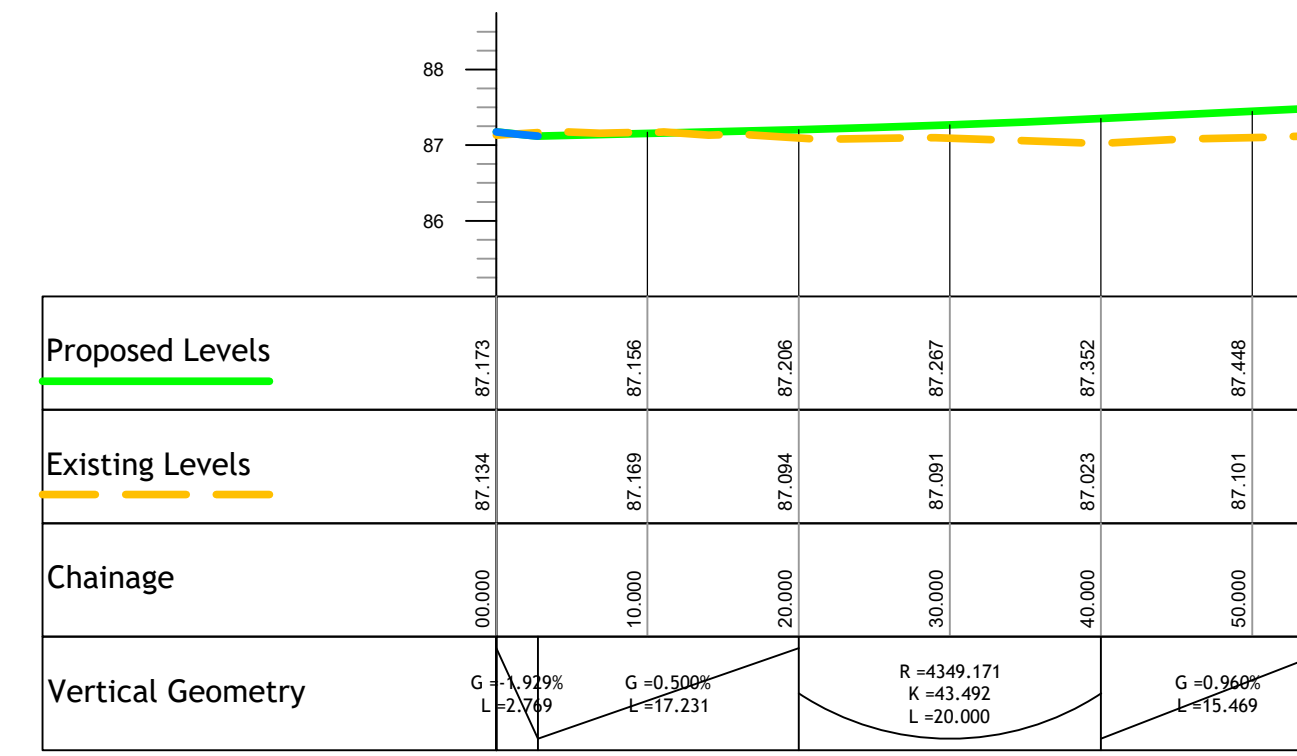
STREET - 3A - LONGSECTION
SCALE: H 1:500, V 1:100. DATUM: 86.000



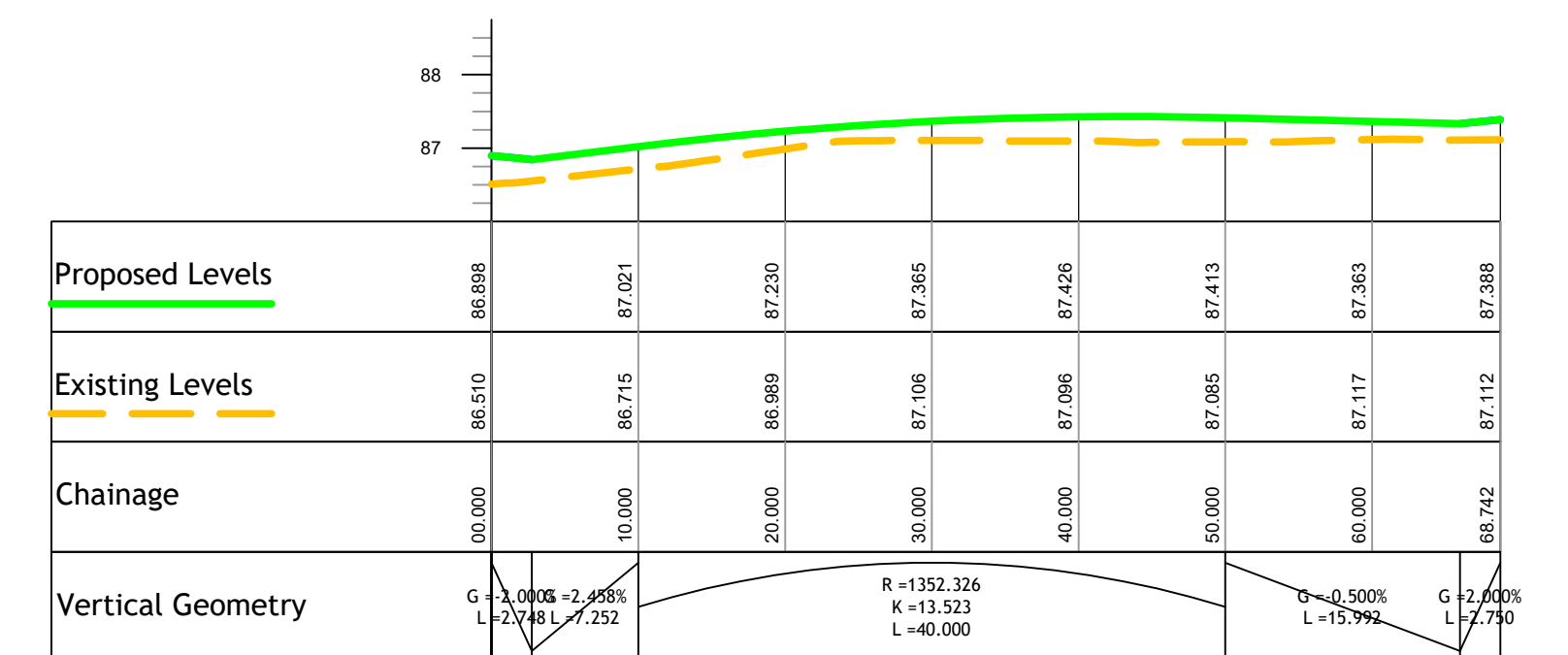
STREET - 2A - LONGSECTION
SCALE: H 1:500, V 1:100. DATUM: 86.000



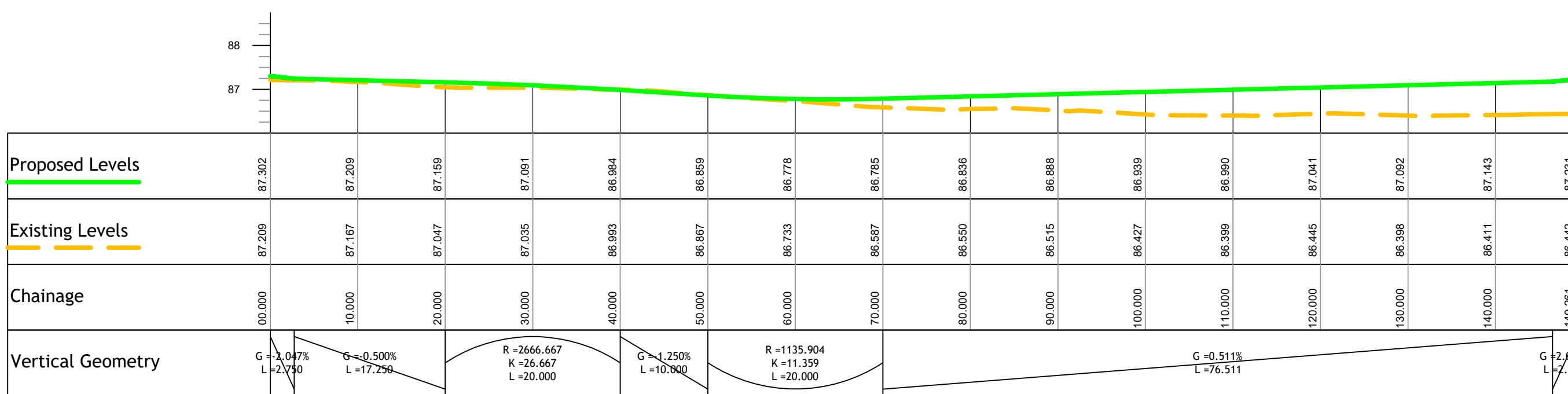
STREET - 2A - (CONTINUED) - LONGSECTION
SCALE: H1:500, V1:100 DATUM: 85.00



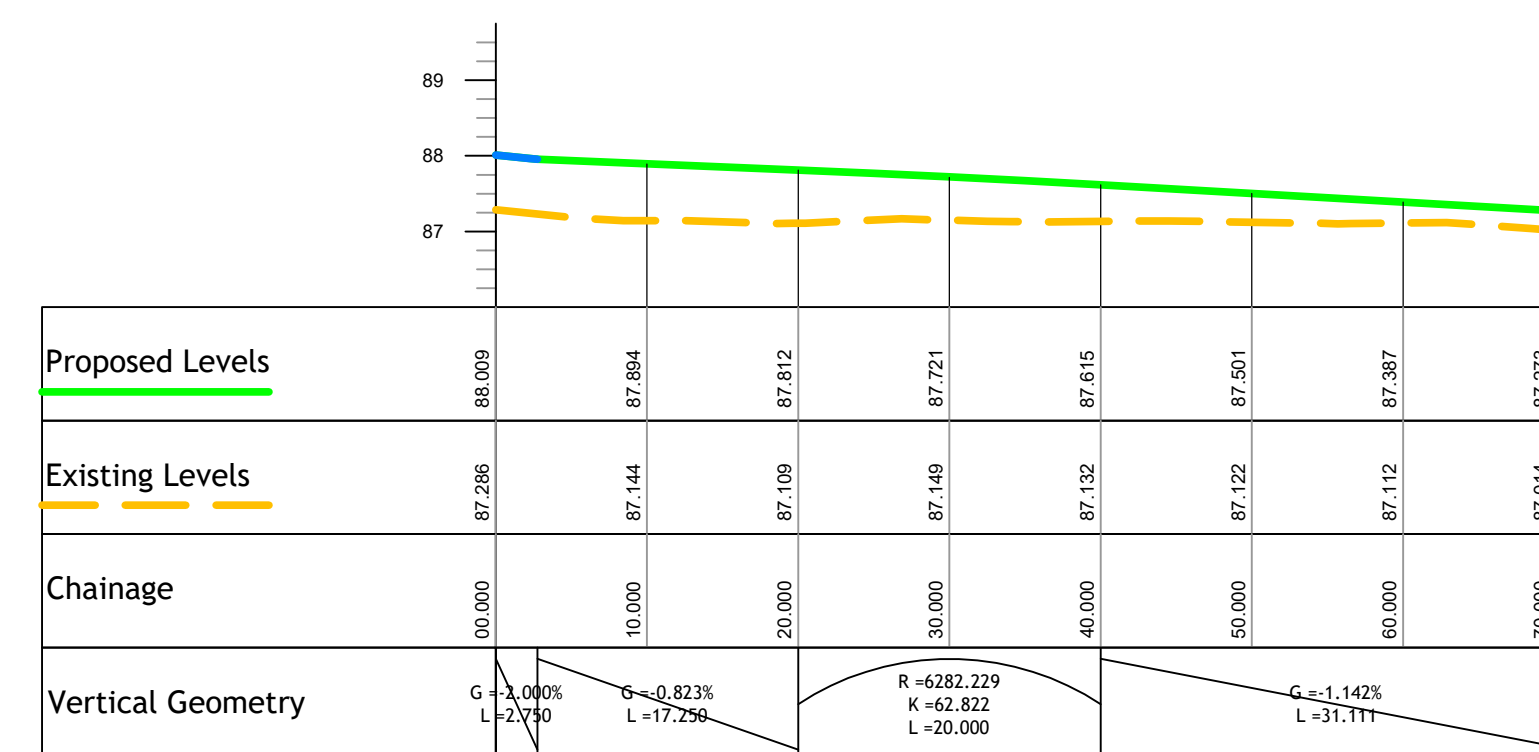
STREET - 4 - LONGSECTION
SCALE: H 1:500, V 1:100. DATUM: 85.000



STREET - 7A - LONGSECTION
SCALE: H 1:500, V 1:100. DATUM: 86.000



STREET - 5A - LONGSECTION
SCALE: H 1:500, V 1:100. DATUM: 86.000



STREET - 6 - LONGSECTION
SCALE: H 1:500, V 1:100. DATUM: 86.000

LEGEND
PROFILE OF INTERSECTING STREET

Rev	Amendment	By	Date	Rev	Amendment	By	Date	Client:
C01	ISSUED FOR PLANNING	IBS	2021-09-03					
P01	REVISED AS PER NEW LAYOUT	PJM	2022-02-17					
C02	ISSUED FOR PLANNING	IBS	2022-03-23					
C03	ISSUED FOR PLANNING	IBS	2022-03-31					