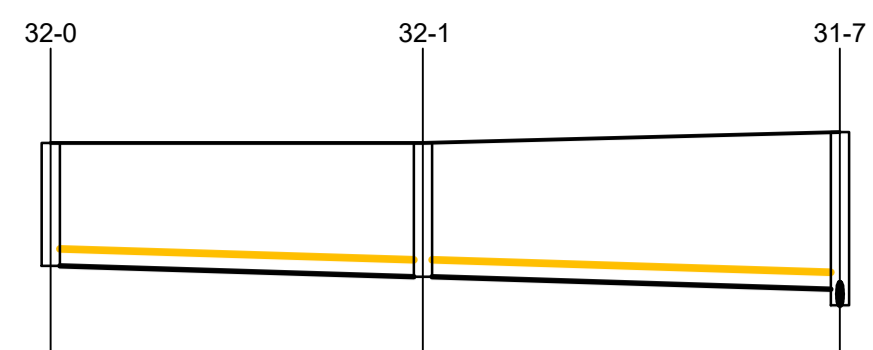


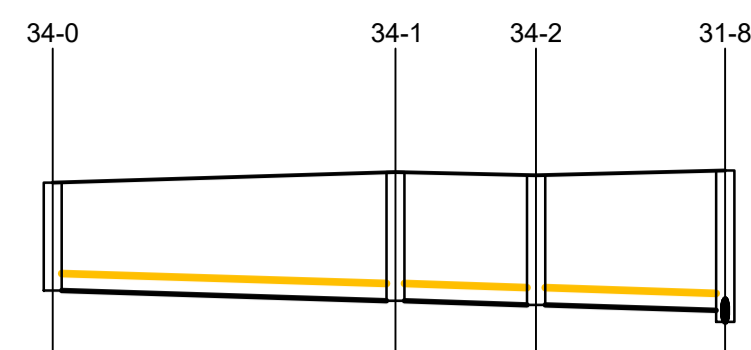
Vert exaggeration = 5.0 Datum = 85.0

Link Name	30.000	30.001	30.002
Section Type	225mm	225mm	225mm
Slope	1:137.4	1:169.0	1:168.8
Cover Level	88.750	88.700	88.650
Invert Level	87.325	87.062	86.778
Length	36.134	28.062	19.913




Vert exaggeration = 5.0 Datum = 84.0

Link Name	32.000	32.001
Section Type	225mm	225mm
Slope	1:169.8	1:169.2
Cover Level	87.750	87.894
Invert Level	86.125	85.817
Length	24.620	27.582




Vert exaggeration = 5.0 Datum = 84.0

Link Name	33.000	33.001	33.002
Section Type	225mm	225mm	225mm
Slope	1:169.2	1:169.1	1:169.1
Cover Level	87.225	87.366	87.387
Invert Level	85.800	85.611	85.537
Length	22.672	9.300	12.512



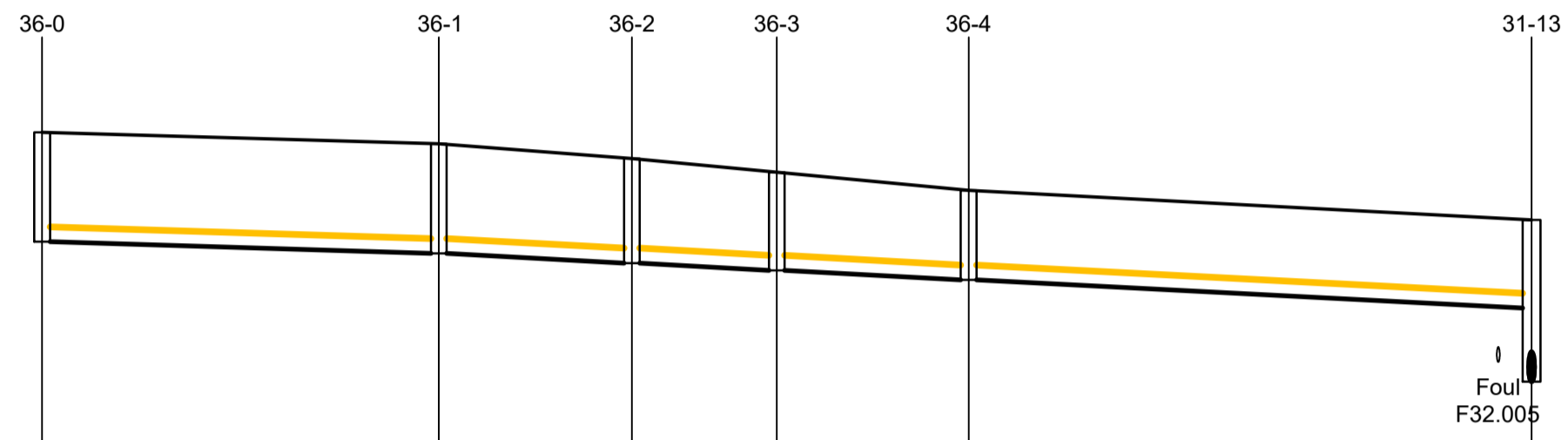
Vert exaggeration = 5.0 Datum = 84.0

Link Name	34.000
Section Type	225mm
Slope	1:169.7
Cover Level	87.400
Invert Level	85.675
Length	53.968



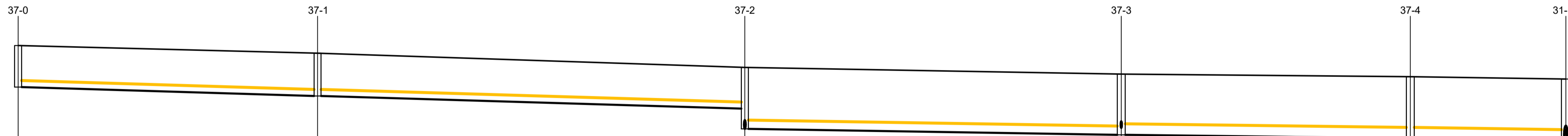
Vert exaggeration = 5.0 Datum = 84.0

Link Name	35.000
Section Type	225mm
Slope	1:169.1
Cover Level	87.091
Invert Level	85.659
Length	30.939



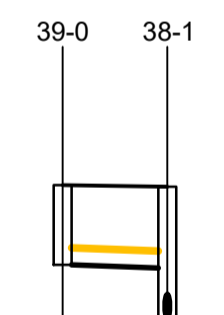
Vert exaggeration = 5.0 Datum = 83.0

Link Name	36.000	36.001	36.002	36.003	36.004
Section Type	225mm	225mm	225mm	225mm	225mm
Slope	1:169.3	1:100.0	1:100.0	1:100.0	1:100.0
Cover Level	88.558	88.383	88.162	87.954	87.676
Invert Level	86.900	86.722	86.575	86.465	86.319
Length	30.135	14.673	11.007	14.574	42.767



Vert exaggeration = 5.0 Datum = 83.0

Link Name	37.000	37.001	37.002	37.003	37.004
Section Type	225mm	225mm	300mm	375mm	375mm
Slope	1:169.7	1:169.9	1:323.2	1:406.9	1:342.3
Cover Level	88.000	87.736	87.247	86.930	86.850
Invert Level	86.575	86.272	85.144	84.944	84.744
Length	51.420	73.376	64.636	49.639	26.698



Vert exaggeration = 5.0 Datum = 84.0

Link Name	39.000
Section Type	225mm
Slope	1:168.8
Cover Level	87.171
Invert Level	86.115
Length	6.921

Rev	Amendment	By	Date	Rev	Amendment	By	Date
C01	ISSUED FOR PLANNING	IBS	2022-02-08				
C02	ISSUED TO IW FOR SODA	IBS	2022-03-22				
C03	ISSUED FOR PLANNING	IBS	2022-03-31				