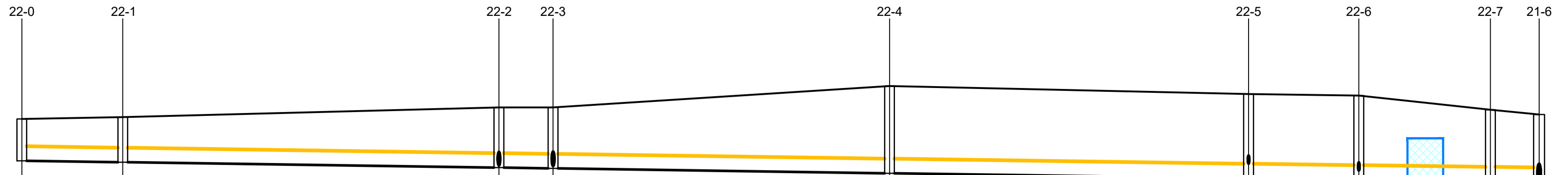
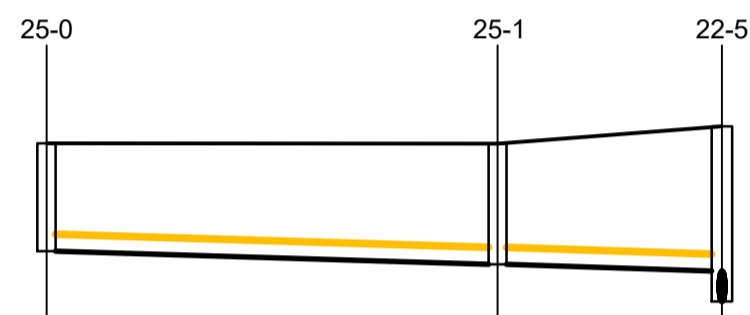


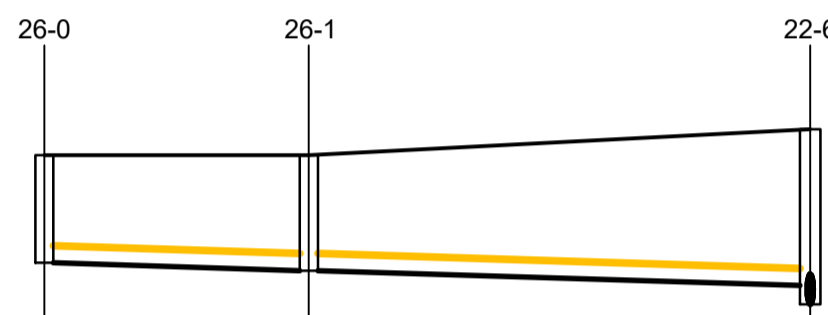
Vert exaggeration = 5.0 Datum = 85.0	
Link Name	24.000
Section Type	400mm
Slope	1:351.6
Cover Level	88.655 / 88.563
Invert Level	87.100 / 86.949
Length	53.093



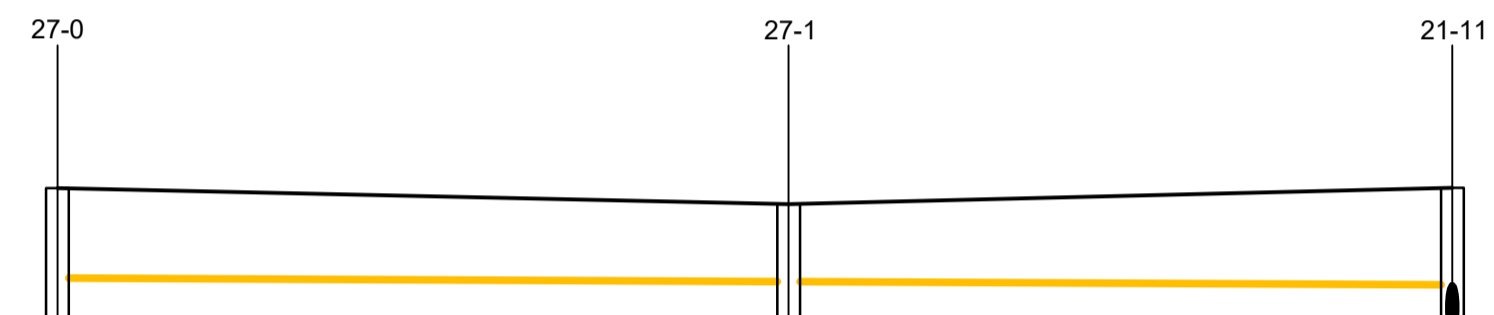
Vert exaggeration = 5.0 Datum = 85.0								
Link Name	22.000	22.001	22.002	22.003	22.004	22.005	22.006	22.007
Section Type	400mm	400mm	400mm	400mm	400mm	400mm	400mm	400mm
Slope	1:347.6	1:349.9	1:338.8	1:350.9	1:350.6	1:399.5	1:402.7	1:394.1
Cover Level	88.245	88.298	88.564	88.563	89.151	88.931	88.890	88.500
Invert Level	87.095	87.055	86.907	86.885	86.753	86.612	86.574	86.529
Length	13.905	51.789	7.454	46.319	49.431	15.182	18.119	6.699



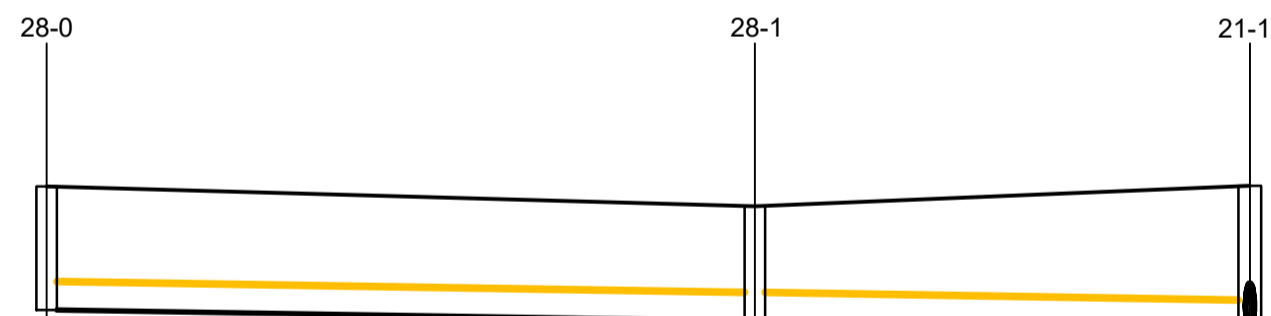
Vert exaggeration = 5.0 Datum = 85.0		
Link Name	25.000	25.001
Section Type	225mm	225mm
Slope	1:169.5	1:168.7
Cover Level	88.704	88.700
Invert Level	87.279	87.103
Length	29.832	14.843



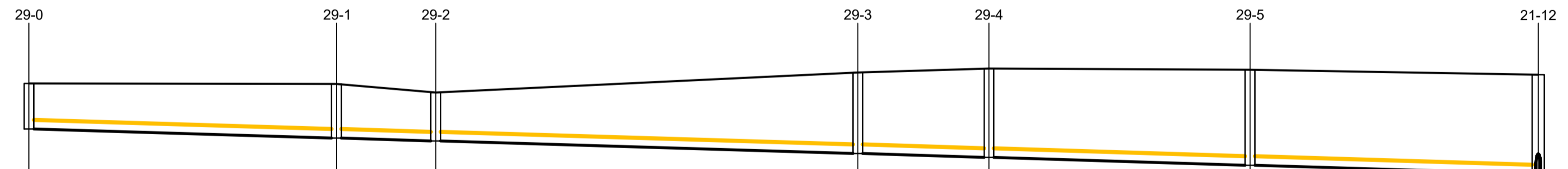
Vert exaggeration = 5.0 Datum = 85.0		
Link Name	26.000	26.001
Section Type	225mm	225mm
Slope	1:169.8	1:169.2
Cover Level	88.550	88.550
Invert Level	87.125	87.022
Length	17.489	33.167



Vert exaggeration = 5.0 Datum = 85.0		
Link Name	27.000	27.001
Section Type	600mm	600mm
Slope	1:1030.0	1:1030.0
Cover Level	88.114	87.900
Invert Level	86.322	86.275
Length	48.356	43.903



Vert exaggeration = 5.0 Datum = 85.0		
Link Name	28.000	28.001
Section Type	375mm	375mm
Slope	1:323.1	1:324.2
Cover Level	88.108	87.846
Invert Level	86.478	86.333
Length	46.846	32.739



Vert exaggeration = 5.0 Datum = 85.0						
Link Name	29.000	29.001	29.002	29.003	29.004	29.005
Section Type	225mm	225mm	225mm	225mm	225mm	225mm
Slope	1:169.5	1:167.9	1:169.2	1:168.6	1:163.6	1:169.4
Cover Level	88.510	88.500	88.289	88.782	88.890	88.851
Invert Level	87.385	87.161	87.088	86.760	86.684	86.487
Length	37.960	12.256	52.121	16.189	32.236	35.580

Rev	Amendment	By	Date	Rev	Amendment	By	Date
C01	ISSUED FOR PLANNING	IBS	2022-02-08				
C02	ISSUED TO IW FOR SODA	IBS	2022-03-22				
C03	ISSUED FOR PLANNING	IBS	2022-03-31				