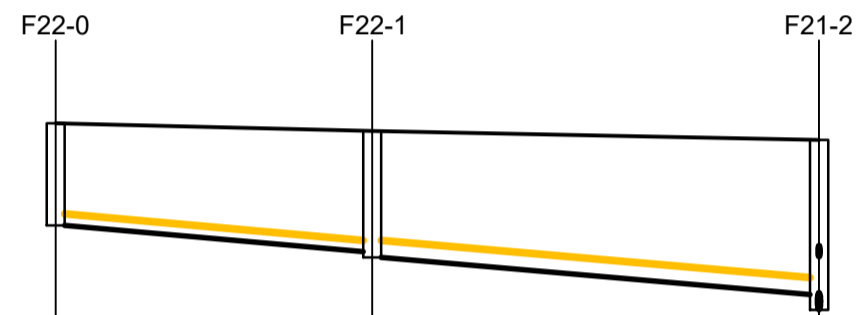


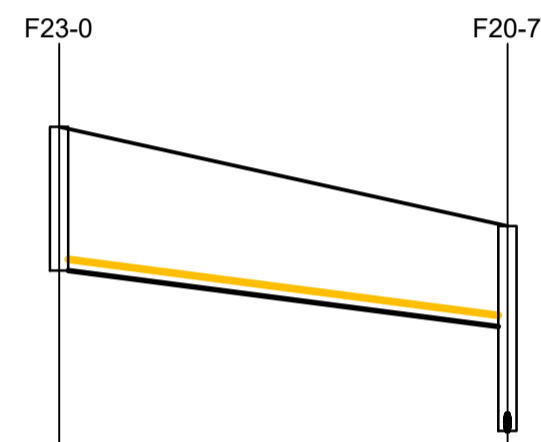
Vert exaggeration = 5.0 Datum = 83.0

Link Name	F24.000	F24.001	F24.002	F24.003	F24.004	F24.005	F24.006	F24.007	F24.008	F24.009	F24.010
Section Type	150mm	150mm	225mm	225mm	225mm	225mm	225mm	225mm	225mm	225mm	225mm
Slope	1:40.0	1:60.0	1:150.0	1:150.0	1:150.0	1:200.0	1:200.0	1:200.0	1:200.0	1:200.0	1:200.0
Cover Level	88.510	88.367	88.445	88.308	88.130	88.135	87.942	87.942	87.539	87.351	87.600
Invert Level	87.460	86.875	86.434	86.182	85.871	85.795	85.725	85.556	85.286	84.424	84.245
Length	23.399	26.489	26.513	46.675	11.330	14.002	4.197	29.598	54.071	35.768	12.776




Vert exaggeration = 5.0 Datum = 85.0

Link Name	F22.000	F22.001
Section Type	150mm	225mm
Slope	1:60.0	1:60.0
Cover Level	88.906	88.802
Invert Level	87.556	87.207
Length	20.936	29.552



Vert exaggeration = 5.0 Datum = 83.0

Link Name	F23.000
Section Type	150mm
Slope	1:40.0
Cover Level	88.900
Invert Level	87.000
Length	29.650



Vert exaggeration = 5.0 Datum = 84.0

Link Name	F25.000
Section Type	150mm
Slope	1:60.0
Cover Level	87.905
Invert Level	86.878
Length	39.679

Rev	Amendment	By	Date	Rev	Amendment	By	Date
C01	ISSUED FOR PLANNING	IBS	2022-02-08				
C02	ISSUED TO IW FOR SODA	IBS	2022-03-22				
C03	ISSUED FOR PLANNING	IBS	2022-03-31				