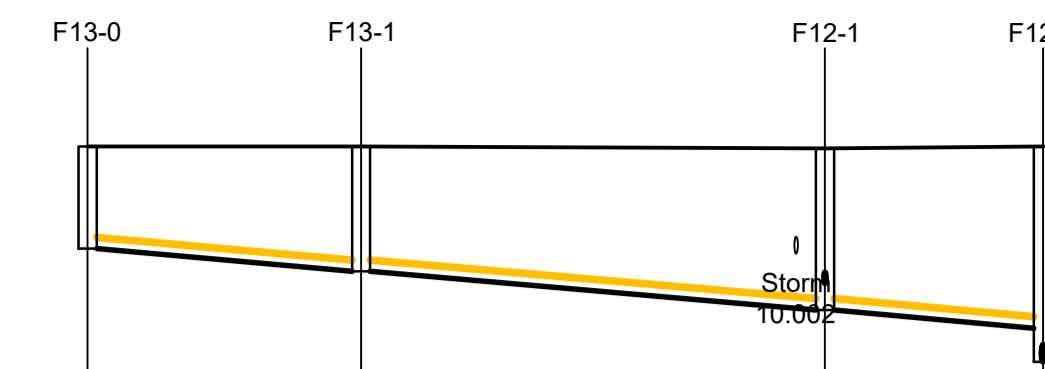


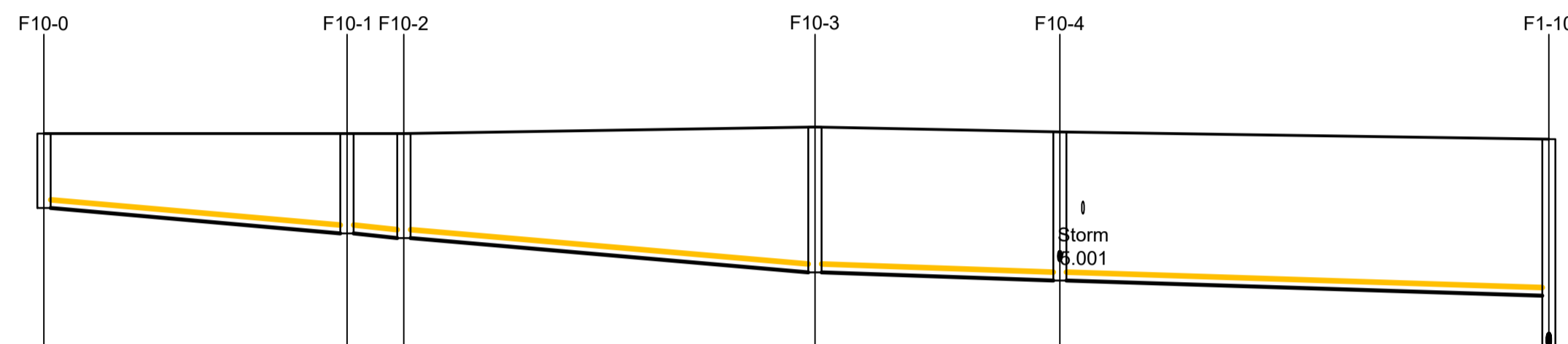
Vert exaggeration = 5.0 Datum = 83.0

Link Name	F7.000	F7.001	F7.002	F7.003	F7.004
Section Type	150mm	225mm	225mm	225mm	225mm
Slope	1:60.0	1:150.0	1:200.0	1:200.0	1:160.0
Cover Level	87.800	87.985	87.408	87.543	87.333
Invert Level	85.846	85.286 85.191	84.967 84.967	84.920 84.920	84.659 84.659
Length	34.815	33.650	9.418	52.274	41.920




Vert exaggeration = 5.0 Datum = 83.0

Link Name	F13.000	F13.001	F13.002
Section Type	150mm	150mm	150mm
Slope	1:60.0	1:60.0	1:60.0
Cover Level	87.700	87.700	87.674
Invert Level	86.350	86.049 86.049	85.538 85.538
Length	18.089	30.675	14.421



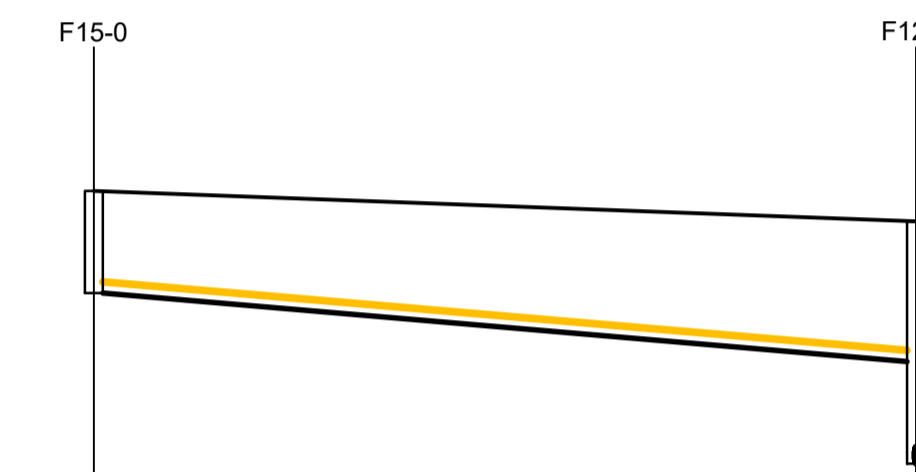
Vert exaggeration = 5.0 Datum = 83.0

Link Name	F10.000	F10.001	F10.002	F10.003	F10.004
Section Type	150mm	150mm	150mm	150mm	150mm
Slope	1:60.0	1:60.0	1:60.0	1:150.0	1:160.0
Cover Level	86.200	86.200 86.200	86.321	86.230	88.100
Invert Level	86.850	86.392 86.306 86.306	85.685 85.685	85.537 85.537	85.260
Length	27.484	5.156	37.283	22.206	44.343



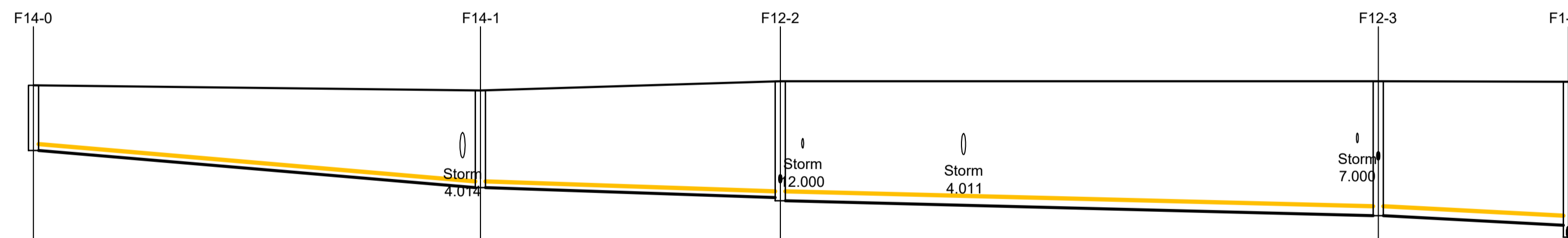
Vert exaggeration = 5.0 Datum = 84.0

Link Name	F14.000
Section Type	150mm
Slope	1:60.0
Cover Level	87.794
Invert Level	86.444
Length	33.329



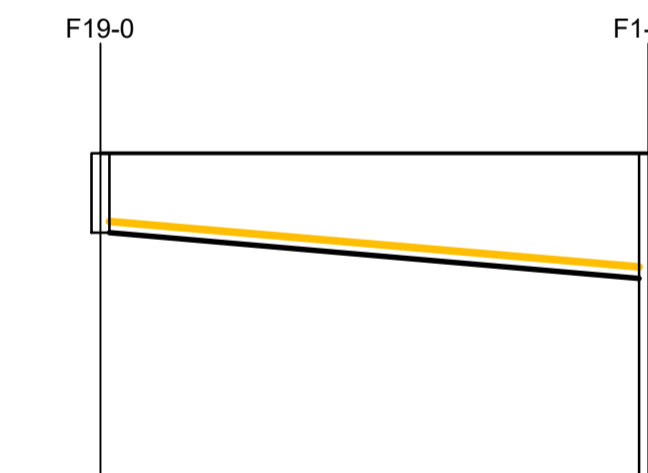
Vert exaggeration = 5.0 Datum = 83.0

Link Name	F15.000
Section Type	150mm
Slope	1:60.0
Cover Level	88.100
Invert Level	86.750
Length	54.382



Vert exaggeration = 5.0 Datum = 82.0

Link Name	F12.000	F12.001	F12.002	F12.003
Section Type	150mm	150mm	225mm	225mm
Slope	1:60.0	1:150.0	1:200.0	1:100.0
Cover Level	87.600	87.477	87.699	87.687
Invert Level	86.050	85.163 85.163	84.925 84.850	84.494 84.494
Length	53.219	35.709	71.197	22.642



Vert exaggeration = 5.0 Datum = 81.0

Link Name	F19.000
Section Type	150mm
Slope	1:60.0
Cover Level	87.550
Invert Level	86.500
Length	36.224

Rev	Amendment	By	Date	Rev	Amendment	By	Date
C01	ISSUED FOR PLANNING	IBS	2022-02-08				
C02	ISSUED TO IW FOR SODA	IBS	2022-03-22				
C03	ISSUED FOR PLANNING	IBS	2022-03-31				

Client:	By	Date